



MEMORANDUM

DATE: May 30, 2025
TO: The Honorable Mayor Hudspeth and Council Members
FROM: Sara Hensley, City Manager
SUBJECT: Friday Staff Report

Upcoming Meetings

- A. Parks, Recreation and Beautification Board on **Monday, June 2, 2025**, at **6:00 p.m.** in the Civic Center Community Room.
- B. Work Session of the City Council on **Tuesday, June 3, 2025**, at **3:00 p.m.** in the City Council Work Session Room followed by a Regular Meeting at **6:30 p.m.** in the Council Chambers.
- C. **CANCELLED** - Agenda Committee on **Thursday, June 5, 2025**, at **8:00 a.m.** in the City Council Work Session Room.
- D. **CANCELLED** - Downtown Economic Development Committee on **Thursday, June 5, 2025**, at **8:30 a.m.** at the Development Service Center.

Please check the City of Denton website for final meeting days and times as information is subject to change after the Friday Report is published. [Public Meetings & Agendas | Denton, TX \(civicplus.com\)](https://www.dentontx.gov/civicplus.com)

OUR CORE VALUES

Inclusion • Collaboration • Quality Service • Strategic Focus • Fiscal Responsibility


General Information & Status Updates

- A. Monthly Financial Reports – The Monthly Financial Report provides a year-to-date comprehensive overview of the City of Denton's financial performance, including key revenue and expenditure highlights, as well as budget variances. The Monthly Financial Report can be accessed [here](#). Staff contact: Vis Bouaphanthavong, Finance
- B. Monthly Mobility Report - Innovative Transportation Solutions (ITS) provides a monthly report that includes an overview of Texas Department of Transportation (TxDOT) regional projects. See the **attached** ITS Monthly Mobility Report for review. Staff contact: Seth Garcia, Capital Projects
- C. DTV Video Highlights for May - DTV released several videos this month. The following are highlighted videos that the Council is encouraged to share:
- Summer Reading Challenge 2025 [YouTube](#)
Bring color to your world this summer with the Summer Reading Challenge!
 - Denton Animal Shelter Adopts New Tech [YouTube](#)
The implementation of new staff-led technology at the Denton Animal Shelter is setting a new standard for animal care.
 - Water Works Park Opens This Weekend! [YouTube](#)
Grab your swimsuits and sunscreen; it's time for Water Works Park to open!
 - Story Time Meets History in Denton [YouTube](#)

As part of Denton's Historic Preservation Month, the Denton Public Library hosted a special story time.

All videos air on DTV, are shared via social media channels, and are available on the [City's YouTube channel](#). Staff contact: Billy Matthews, Marketing and Communications

- D. Mayor's Pet Spotlight – “Rowdy” Roma is ready for a new owner! This year-old, Pit/Labrador mix was brought into the shelter as a stray on February 28. With some much-needed TLC and office time, the staff helped her decompress. Now, Roma walks on a leash and does well in the office environment.



She needs someone patient who can help train her to manage this behavior. Roma is very dog-friendly and is the star of our playgroups with other dogs at the shelter.

Staff continue to provide her with toys, runs, playgroups, and office time, but the noise and stress of the shelter are taking a toll on her. Staff hope that being featured as the Mayor's Pet Spotlight will help Roma find the loving home she deserves.

Please contact Denton Animal Services by phone at (940) 349-7594, or via email at Animal.Services@cityofdenton.com. Staff contact: Bailey Coleson, Animal Services

Responses to Council Member Requests for Information

- A. Hobson Lane Closure Update – On May 18, Council Member Holland requested information on the closure of Hobson Lane. A developer is constructing a right-hand turn lane and other public infrastructure to serve the development. Staff met with the developer on May 27 to discuss expediting work on Hobson Lane to minimize roadway closures. On June 2, the developer plans to close the roadway to install electrical conduit crossing Hobson Lane and complete excavation for subgrade placement. The roadway is expected to be closed for five to seven days. Staff will work with the developer to open the roadway whenever possible. Other short-duration closures will be implemented over a three to four-week period until all public work is complete. Staff contact: Seth Garcia, Capital Projects

- B. Sidewalk Repair – On May 20, Council Member Holland shared an inquiry from a resident regarding sidewalk repair on Wellington Oaks. Staff investigated the site and has slated this on a list of repairs to occur by the end of the year. Staff contact: Jeremy Wilks, Public Works – Streets

Attachments

- A. Monthly Mobility Report5

Information from the City Manager

From time to time, I would like to share with the City Council local government-related resources that I find insightful, interesting, or timely. These may be studies, periodicals, reports, or web resources. My intent is to make the Council aware of broad perspectives and discussions and not to suggest any policy or service change. – Sara

Agreements to provide emergency services outside the local city jurisdiction strain resources. Our neighbors to the east are also reevaluating their relationship with the rural community they serve. There are a few [articles](#) that address the issues many rural communities and cities now face.

Citizens in Collin County are looking into options similar to those that we have implemented here with the Emergency Services District to help improve the economic impact that local cities face when serving unincorporated areas. Please view the article [here](#).

Budget constraints are prevalent in the local government sector. Georgetown is exploring various ways to adjust and mitigate the budget deficit. Please view the [article](#) here to learn more about similar strategies and tactics that they are using to help reduce the deficit.

Upcoming Community Events and Public Meetings

Please visit the City of Denton [website](#) for upcoming community events and details.

Information

A. Council Requests for Information22
B. Public Meetings Calendar24
C. Future Work Session Items28
D. Street Closure Report29



City of Denton Transportation/Mobility Project Status Report

Prepared by ITS

May 2025

PROJECTS

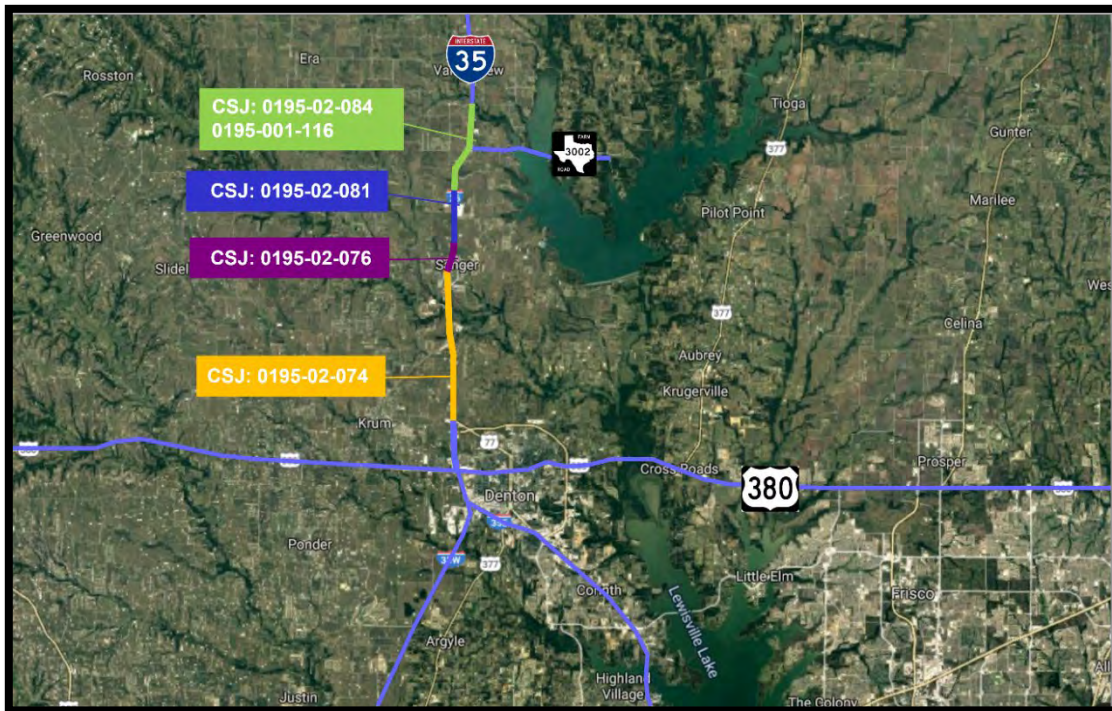
- Project Summary page 2
- I-35 North page 3
- I-35/35E/35W Merge..... page 5
- I-35E/Mayhill page 8
- I-35W Frontage Roads Middle..... page 9
- Loop 288 West Frontage Roads page 10
- Loop 288 East-US 380 Connector..... page 11
- Bonnie Brae Segment 7 page 12
- FM 1515 page 13
- FM 1173 page 14
- Outer Loop..... page 15
- Glossary of Acronyms page 16
- TxDOT Funding Categories page 17
- Denton City Limits page 18

PROJECT SUMMARY

PROJECT	LET DATE	CONTRACTOR/ ENGINEER	CONSTRUCTION COST
I-35 North	Various	Stantec	\$897,796,423
I-35/35E/35W Merge	04-2024	Sema Construction	\$588,780,841
I-35E/Mayhill	06-2025	LTRA	\$139,130,349
I-35W Frontage Roads Middle	09-2028	WSP	\$446,891,327
Loop 288 West Frontage Roads	09-2028	CP&Y	\$227,423,354
Loop 288 East-US 380 Connector	*	Westwood	\$1,262,000,000
Bonnie Brae Segment 7	*	Westwood	*
FM 1515	*	LTRA	\$69,484,709
FM 1173	*	Halff	\$125,852,145
Outer Loop	*	LJA	\$1,547,212,128
TOTAL			\$5,304,571,276

I-35 North

CSJ:	0195-02-074; 0195-02-076; 0195-02-081; 0195-01-116; 0195-02-084	Schematic Approval:	January 31, 2019
Limits:	From US 77 to FM 3002 (Cooke County line)	Environmental Approval:	October 7, 2019
Length:	12.4 miles		
Description:	Reconstruct and widen 4- to 6-lane rural freeway with ramp modifications and reconstruct 4- to 4/6-lane frontage roads	ROW Acquisition Complete:	July 2023
Est. Construction Cost:	\$897,796,423 -074: \$495,359,007 -081: \$175,274,676 -116: \$110,895,970 -084: \$116,266,771	Utility Relocations Complete:	-074: January 2026 -081: June 2025 -116: October 2025 -084: October 2025
Funding:	\$801,507,230 CAT 4: \$220,966,122 CAT 11: \$2,574,631 CAT 12: \$577,966,477	100% Plans:	-074: * -081: May 2025 -116: June 2025 -084: June 2025
Firm:	Stantec	Ready to Let Date:	-074: January 2026 -081: June 2025 -116: October 2025 -084: October 2025
TxDOT PM:	Dawit Abraham	Let Date:	-074: July 2026 -081: August 2025 -116: December 2029 -084: December 2029



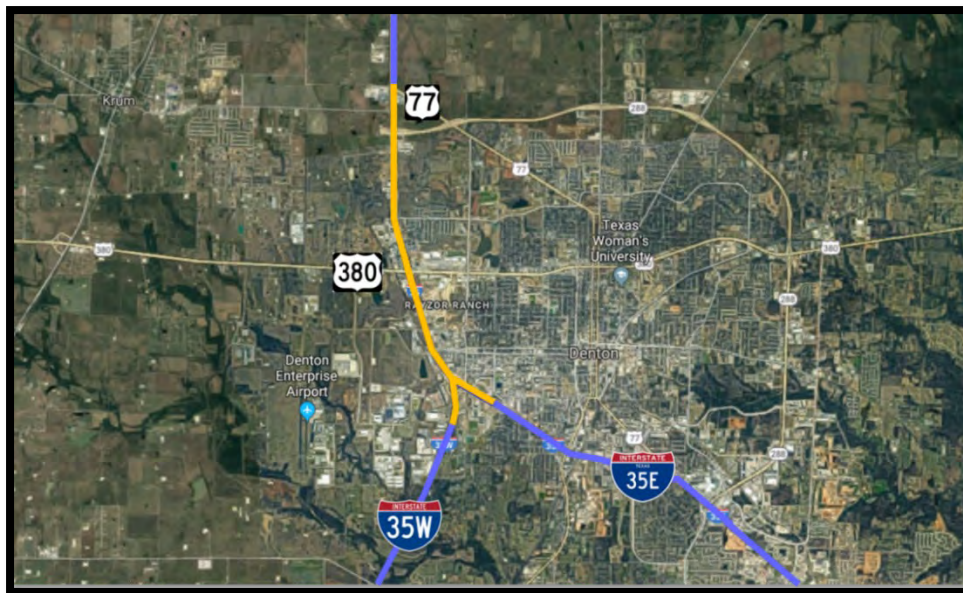
Current Activity:

- **PS&E:** Work on the 100% PS&E plan set for the -074 CSJ is underway with updates to 2024 TxDOT Specifications. Additionally, TxDOT plans to split -074 CSJ into three separate CSJs for letting. Update to project schedule to accommodate for project split is forthcoming.

- Work on the 100% PS&E plan set for the -081 CSJ is underway with updates to 2024 TxDOT Specifications; TxDOT is revising scope to ensure that the project scope fits within the available funds.
- Work on the 100% PS&E plan set for -084 CSJ is underway with updates to the 2024 TxDOT Specifications; some scope being shifted to -081 CSJ.
- **Utilities:** Status of utilities in conflict is listed below by CSJ/Segment.
 - IH-35 from US 77 to South of FM 455; CSJ: 0195-02-074**
 - Utilities that are clear of construction: Atmos Distribution, City of Denton, Frontier, Nortex, OneOK, and Sanger Electric.
 - Utilities that are currently relocating: Bolivar WSC, Brazos Electric, CoServ Electric, CenturyLink/Brightspeed, and UTRWD.
 - Utilities that are pending relocations: Altice, MCI/Verizon, and Zayo.
 - Utilities that are critical path: None
 - IH-35 from North of FM 455 to View Road; CSJ: 0195-02-081**
 - Utilities that are clear of construction: AT&T, Bolivar WSC, Brightspeed/CenturyLink, Lumen/Level 3, Nortex, Sanger Electric and Sanger Water/Wastewater.
 - Utilities that are currently relocating: MCI/Verizon and Zayo.
 - Utilities that are critical path: MCI/Verizon.
 - IH-35 from View Road to Cooke County Line (FM 3002); CSJ: 0195-02-084**
 - Utilities that are clear of construction: AT&T, Bolivar WSC, CoServ Electric, Lumen/Level 3, Nortex, and Sanger Electric.
 - Utilities that are currently relocating: None.
 - Utilities that are pending relocations: MCI/Verizon, Oncor, and Zayo.
 - Utilities that are critical path: None.

I-35/35E/35W Merge

CSJ:	0195-03-099 (N Texas Blvd to I-35E/W) 0195-03-090 (I-35E/W to US 380) 0195-03-087 (US 380 to US 77)	Schematic Approval:	-090: August 2011 -087: January 31, 2019
Limits:	From North Texas Blvd to US 77 north of Denton	Environmental Approval:	-090: June 2017 -087: October 7, 2019
Length:	5.073 miles	ROW Acquisition Completed:	May 2022
Description:	Reconstruct interchange and existing frontage roads; reconstruct and widen to 6/8-lane rural freeway with ramp modifications	Utility Relocations Complete:	May 2025
Est. Construction Cost:	\$588,780,841	City of Denton Utility Relocations Completed:	December 2024
Funding:	\$588,780,841 CAT 2: \$65,978,054 CAT 3: \$1,452,495 CAT 4: \$75,042,004 CAT 11: \$106,973,305 CAT 12 (Strategic Priority): \$219,334,983 CAT 12 (Texas Clear Lanes): \$120,000,000	100% Plans:	January 2024
Firm & Key Contact:	AECOM (-090); Stantec (-087)	Let Date:	April 4, 2024
TxDOT PM:	John Rich	Construction Completion:	November 2029



Current Activity:

- **Construction:** The project let for construction on April 4, 2024. The project was awarded to Sema Construction with a low bid of \$588,780,840.70, at 18% above engineer's estimate. There are 1,356 working days and 56 months of barricades. **See attached TxDOT construction report.**
- **Utilities:** The status of utilities in conflict is listed below.
 - Utilities that are clear of construction: AT&T, Atmos Distribution, Atmos Transmission, Brazos Valley Electric, **Charter/Spectrum**, City of Denton Water/Wastewater, CoServ Electric, DME Distribution, DME Transmission, Fiberlight, **Frontier**, **Lumen**, **MCI/Verizon**, UPN, and **Zayo**.
 - Utilities that are currently relocating: **City of Denton sewer**.
 - Utilities that are pending relocation: None.
 - **Utilities that are critical path: Atmos and UPN have conflicts with installation.**

TxDOT Monthly Project Report

Date of report: May 7, 2025

Report prepared by: Jonathan Rich

Project: **0195-03-087, ETC**

Control: **0195-03-087, ETCA**

Highway: **IH 35**

Limits: IH35E at North Texas Blvd to North of US 77 on IH35

Contractor: **Sema**

TxDOT Project Manager: Jonathan Rich
Contractor's Project Manager: Shea Hurley

Phone: (945) 290-0731
Phone: (720) 215-8056

Date Work Began: January 13, 2025

Anticipated Completion Date: November 2029

Current Activities:

Current activities: Finish earthwork and start placing asphalt and concrete at I-35W future off-ramp for FM 1515. Continue retaining wall at I-35W future off-ramp for FM 1515. Continue temporary shoring wall for detour along northbound frontage road from Bonnie Brae to Oak Street and southbound frontage road from Oak Street to Airport Road. Continue placing temporary detour at eight locations including southbound main lanes, northbound frontage road, and southbound frontage road. Small traffic switches will be done in the next coming weeks. Finish placing drainage along southbound frontage road from Bonnie Brae to North Texas. Continue placing drainage from Scripture to US 380 and US 380 to Loop 288. Start permanent drainage from US 380 to Airport Road. Finish partial culverts at southbound frontage road and Bonnie and south of Loop 288. Continue with bridge 4-braided ramp northbound frontage road before US 380. Start building permanent retaining wall on southbound frontage road before US 380 north of US 380. Finish temporary signal installation at Oak and Bonnie Brae and activate US 380 temporary intersection signals. Place overhead temporary signs throughout project. Finish retaining walls on southbound frontage road north of US 380 and northbound before Merge. Continue drill shafts and columns for direct connector from I-35E from I-35W. Start drill shafts and columns for off-ramp from I-35W northbound to Oak Street. Fixing potholes through-out project.

Narrative description of last month's activities: Continue with earthwork and excavation at I-35W future off-ramp for FM 1515. Continue retaining wall at I-35W future off-ramp for FM 1515. Continue temporary shoring wall for detour along northbound frontage road from Bonnie Brae to Oak Street and southbound I-35 Oak Street to Airport Road. Continue placing temporary detour at 8 locations including southbound main lanes, northbound frontage, and southbound frontage road. Place drainage along southbound frontage I-35E from Bonnie Brae to North Texas. Continue placing drainage from Scripture to US 380 and US 380 to Loop 288. Placing culvert at Bonnie Brae and south of Loop 288. Continue with braided ramp northbound frontage road before US 380. Start building permanent retaining wall southbound frontage road before US 380 north of US 380. Finish temporary signals at US 380, Oak, and Bonnie Brae and activate temporary US 380 intersection signals. Placed permanent asphalt at southbound frontage road south of Loop 288, ramps for Bonnie Brae, and northbound frontage road. Place overhead temporary signs throughout project. Finish retaining wall southbound frontage road north of US 380 and northbound before I-35 Merge. Continue drill shafts and columns for direct connector.

Narrative description of activities planned for next month: Continue with earthwork and excavation with I-35W future off-ramp for FM 1515. Continue retaining wall at I-35W future off-ramp for FM 1515. Continue temporary shoring wall for detour along northbound frontage road from Bonnie Brae to Oak Street and southbound frontage road from Oak Street to Airport Road. Continue placing temporary detour at 10 locations including southbound main lanes, I-35W, northbound frontage roads, and southbound frontage roads. Continue placing drainage from Scripture to US 380 and US 380 to Loop 288. Continue bridge ramp on northbound frontage roads before US 380. Continue permanent retaining wall southbound frontage road before US 380. Continue permanent concrete at southbound frontage road south of Loop 288, ramp for Bonnie Brae, and northbound frontage road. Continue overhead temporary signs throughout project. Finish retaining walls. Continue bridges for direct connector and off-ramp at I-35W to Oak Street.

Traffic issues: Nightly lane closures. Temporary one-lane frontage road until off-ramp for Bonnie Brae is completed.

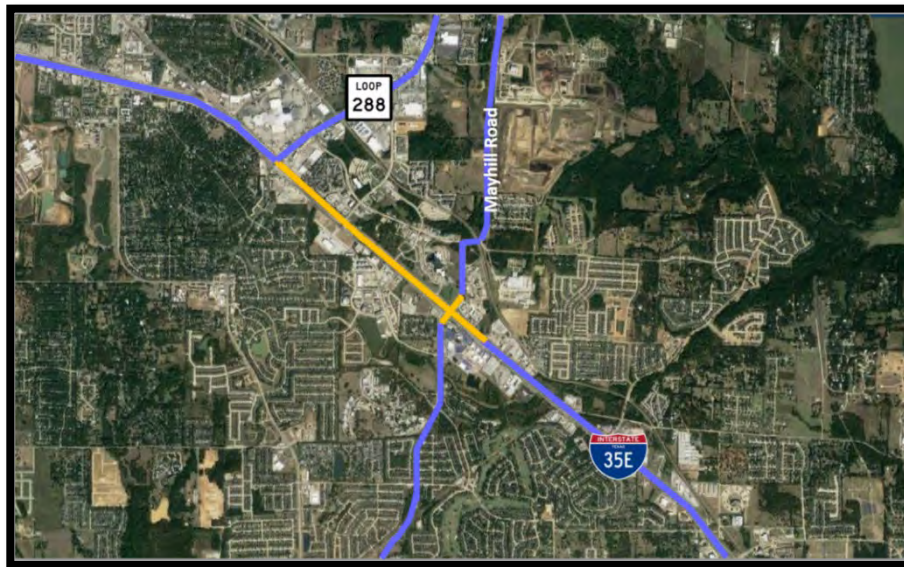
Plans for changes in traffic patterns: None

Item(s) of work currently controlling project completion: Off ramps, bridges, and walls.

Other items of significance: None

I-35E/Mayhill

CSJ:	0196-01-109	Schematic Approval:	February 2011
Limits:	I-35E intersection with Mayhill from Pockrus Page Rd to Loop 288	Environmental Clearance:	January 31, 2012
Length:	1.912 miles	ROW Acquisition Completed:	November 2022
Description:	Reconstruct interchange at Mayhill and I-35E and existing 4-lane frontage roads	Utility Relocations Complete:	August 2025
Est. Construction Cost:	\$139,130,349	City of Denton Utility Relocations Completed:	February 2024
Funding:	\$139,130,349 CAT 2: \$129,130,349 CAT 4: \$10,000,000	100% Plans:	November 2024
Firm & Key Contact:	LTRA, Tyler Martin	Let Date:	June 2025
TxDOT Project Manager:	Chaikou Bah	Construction Start:	*

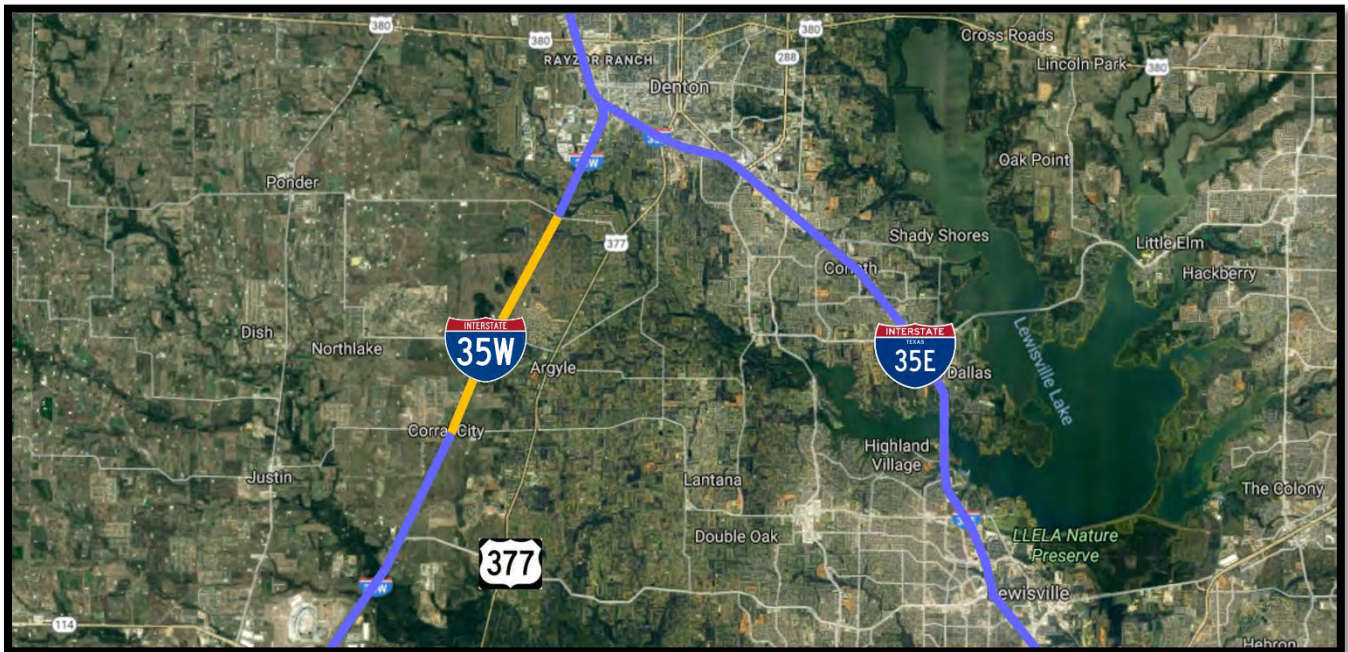


Current Activity:

- **PS&E:** LTRA updated the plan set to the 2024 TxDOT Specifications and included additional sheets and quantities requested by TxDOT. LTRA submitted final plan set to TxDOT.
- **Utilities:** The status of utilities in conflict is listed below.
 - Utilities currently clear of construction: Atmos Gas (Distribution), AT&T, CoServ Gas, City of Denton Water, City of Denton Wastewater, NGG, Oncor, and United Private Networks.
 - Utilities that are currently relocating: Astound (Grande), Brightspeed/CenturyLink, Charter/Spectrum, DISD, DME, Frontier, Lumen/Level 3, and Zayo.
 - Utilities that are pending relocation: None.
 - Utilities that are critical path: DME is placing new poles needed for Charter and Frontier to complete.

I-35W Frontage Roads Middle

CSJ:	0081-13-071	Schematic Approval:	March 20, 2020
Limits:	From 0.7 miles south of FM 407 to FM 2449	Environmental Clearance:	June 30, 2020
Length:	6.76 miles		
Project Description:	Construct frontage roads	ROW Acquisition Complete:	June 2026
Est. Construction Cost:	\$446,891,327	Utility Relocations Complete:	December 2027
Funding:	\$213,024,000 CAT 2: \$24,537,247 CAT 12: \$188,486,753	100% Plans:	December 2025
Firm:	WSP	Ready to Let Date:	December 2027
TxDOT Contact:	Gutema Gebriel	Let Date:	*



Current Activity:

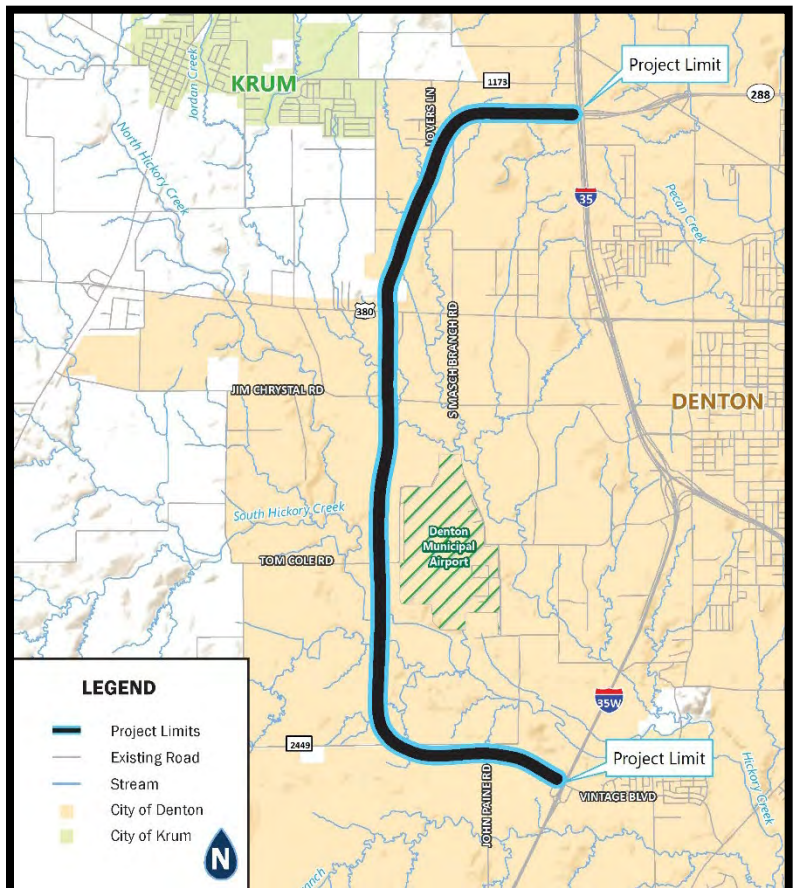
- **PS&E:** WSP continues addressing TxDOT comments to 95% plan set and is working toward completion of final plan set.
- **ROW:** There are 58 parcels to acquire. There are: 3 parcels in ED and 55 parcels acquired. ROW acquisition has been placed on hold due to District budgetary constraints.
- **Utilities:** The status of utilities in conflict is listed below.
 - Utilities that are clear of construction: DME Transmission and UTRWD.
 - Utilities that are currently relocating: None.
 - Utilities that are pending relocations: Atmos, CoServ Electric, DME Distribution, Fiberlight, Frontier, Fiberlight, Lumen, and Zayo.
 - Utilities that are critical path: CoServ pole placement design and placement is needed for telecoms to finalize their design.

Loop 288 West Frontage Roads

CSJ:	2250-00-013 (from I-35 to US 380) 2250-00-032 (from US 380 to I-35W)	Schematic Approval:	March 20, 2020
Limits:	From I-35 to I-35W	Environmental Clearance:	September 28, 2020
Length:	9.0 miles		
Description:	Construct frontage roads	ROW Acquisition Complete:	December 2025
Estimated Construction Cost:	\$227,423,354 -013: \$95,315,990 -032: \$132,107,364	Utility Relocations Complete:	April 2026
Funding:	\$3,000,000 CAT 3 \$1,000,000 CAT 7	100% Plans:	June 2025
Firm & Key Contact:	CP&Y, Tom Cochill & Jacob Roberts	Ready to Let Date:	April 2026
TxDOT Project Manager:	Gutema Gebriel	Let Date:	*

Current Status:

- **ROW:** For RCSJ 2250-02-023, there are 19 parcels to acquire. There are: 2 parcels in ED and 17 parcels in possession. For RCSJ 2250-02-024, there are 20 parcels to acquire. There are: 5 parcels in negotiations and 15 parcels in possession.
- **ROW acquisition efforts are on hold due to District budgetary constraints.**
- **PS&E:** CP&Y updated PBLR for final submittal.
- CP&Y updated Exhibit A and made final submittal on September 30, 2024.
- The 95% PS&E plan set submittal was made on September 3, 2024. The comment resolution meeting was held on January 28, 2025. CP&Y continued addressing comments and working toward final submittal.
- **TxDOT requested revised traffic numbers; CP&Y awaiting new pavement design to finalize submittal.**
- **Bi-weekly coordination meetings underway.**
- **Utilities:** SUE Level A submittal was made on October 11, 2024. **Completed two Level A test holes for gas pipeline crossing per TxDOT request. Investigated conflict with Enterprise and Atmos Gas lines.**



Loop 288 East-US 380 Connector

CSJ:	2250-02-025; 0135-10-066	Schematic Approval:	June 2025
Limits:	from I-35 to US 380 east of Geesling Road	Environmental Clearance:	December 2025
Length:	8 miles		
Project Description:	Construct Loop 288 frontage roads and grade separations and an improved connector to US 380	ROW Acquisition Completion:	*
Estimated Const. Cost:	\$1.262 billion	Utility Relocations Completion:	*
Funding:	*	100% Plans:	*
Firm & Key Contact:	Westwood, Mark Schluter, Mark Zoellner	Ready to Let Date:	*
TxDOT PM:	Stephen Endres	Let Date:	*

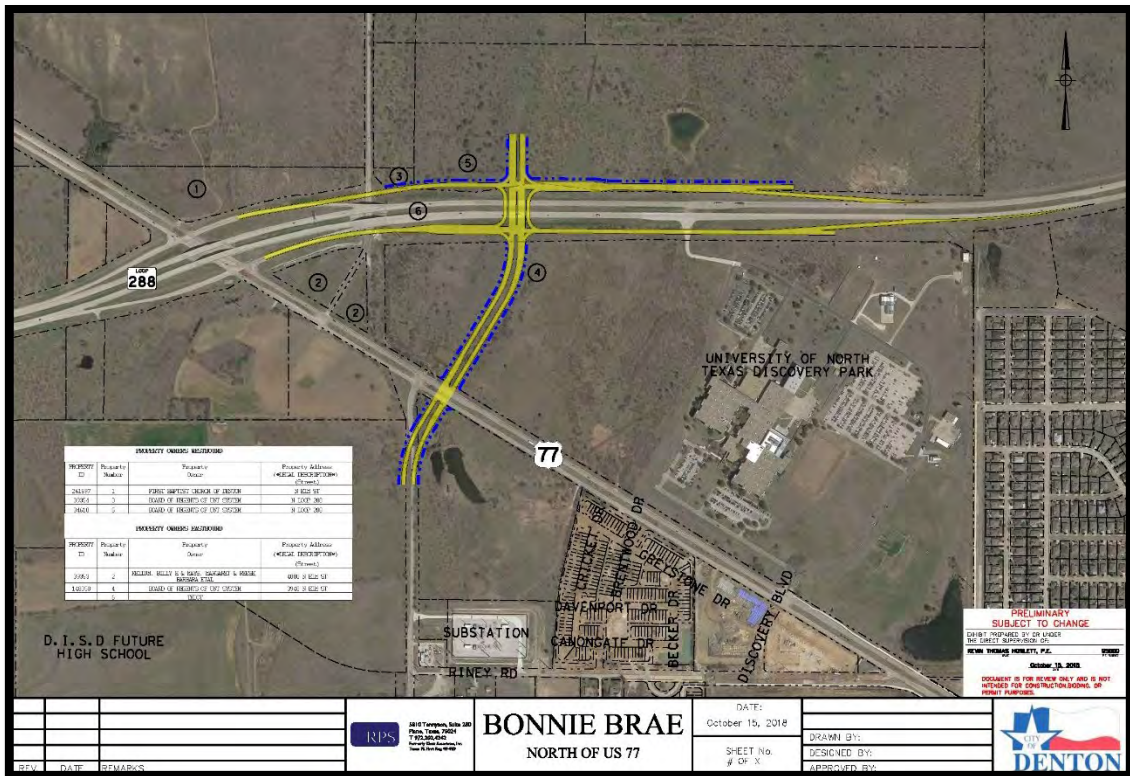


Current Activity:

- **PS&E:** Westwood submitted revised schematic on March 28, 2025. Westwood completed 100% review comments on May 2, 2025.
- Westwood submitted drainage report to TxDOT for review; working on additional drainage report revisions according to comments received from TxDOT.
- The 95% SUE plans and conflict matrix sent to TxDOT on May 1, 2025.
- ROW footprint meeting set for May 1, 2025.
- Westwood met with City of Denton on May 1, 2025; discussing new developments and revisions in schematic.
- **Environmental:** Tentative public hearing date is April 24, 2025. TxDOT approved project for an Environmental Assessment (EA). Westwood is working on Environmental Assessment and Technical Reports.

Bonnie Brae Segment 7

CSJ:	*	Schematic Approval:	June 2025
Limits:	From US 77 to Loop 288	Environmental Clearance:	December 2025
Length:	0.2 miles	ROW Acquisition Complete:	*
Description:	Extension of Bonnie Brae north of US 77	Utility Relocations Complete:	*
Est. Construction Cost:	*	100% Plans:	*
Funding:	*	Ready to Let Date:	*
Firm & Key Contact:	Westwood, Mark Schluter, Mark Zoellner	Let Date:	*
TxDOT Project Manager:	Stephen Endres	Construction Start:	*



Current Activity:

- **PS&E:** The segment between US 77 and Loop 288 has been added to Loop 288 East contract with Westwood.

FM 1515

CSJ:	1951-01-011	Schematic Re-approval:	October 13, 2021
Limits:	From Bonnie Brae to Masch Branch Road	Environmental Approval:	August 4, 2020
Length:	2.096 miles	Environmental Re-eval:	March 15, 2022
Description:	Widen existing 2-lane rural section to a six-lane divided urban roadway	ROW Acquisition Complete:	July 2023
Est. Construction Cost:	\$69,484,709	Utility Relocations Complete:	January 2026
Funding:	\$500,000 CAT 7	100% Plans:	June 2024
Firm & Key Contact:	LTRA, Tyler Martin	Ready to Let Date:	January 2026
TxDOT Project Manager:	Bryan Esmaili-Doki	Let Date:	*



Current Activity:

- **PS&E:** LTRA updated plans to the 2024 TxDOT Specifications and submitted the final plan set on June 28, 2024. Plans have been shelved until letting.
- **Exhibit A:** LTRA submitted new Exhibit A for CPKC approval.
- **Utilities:** The status of utilities in conflict is listed below.
 - Utilities that are clear of construction: none.
 - Utilities that are currently relocating: none.
 - Utilities that are pending relocation: AT&T, Atmos, Brightspeed/CenturyLink, Charter/Spectrum, City of Denton Water/Wastewater, DME Distribution, Lumen, MCI/Verizon, and UPN.
 - Utilities that are critical path: City Water needs to be placed prior to Atmos. DME poles are needed for telecoms to begin.

FM 1173

CSJ:	1059-01-047; 1059-02-002	Schematic Approval:	March 20, 2020
Limits:	From I-35E to FM 156	Environmental Clearance:	August 26, 2021
Length:	3.613 miles		
Description:	Widen and realign to 4/6-lane divided urban road	ROW Acquisition Completed:	September 2023
Est. Construction Cost:	\$125,852,145 -047: \$62,892,803 -002: \$62,959,342	Utility Relocations Complete:	June 2026
Funding:	*	100% Plans:	May 2025
Firm & Key Contact:	Halff Associates, Adam Bazar	Ready to Let Date:	June 2026
TxDOT PM:	Kwan Lam	Let Date:	*

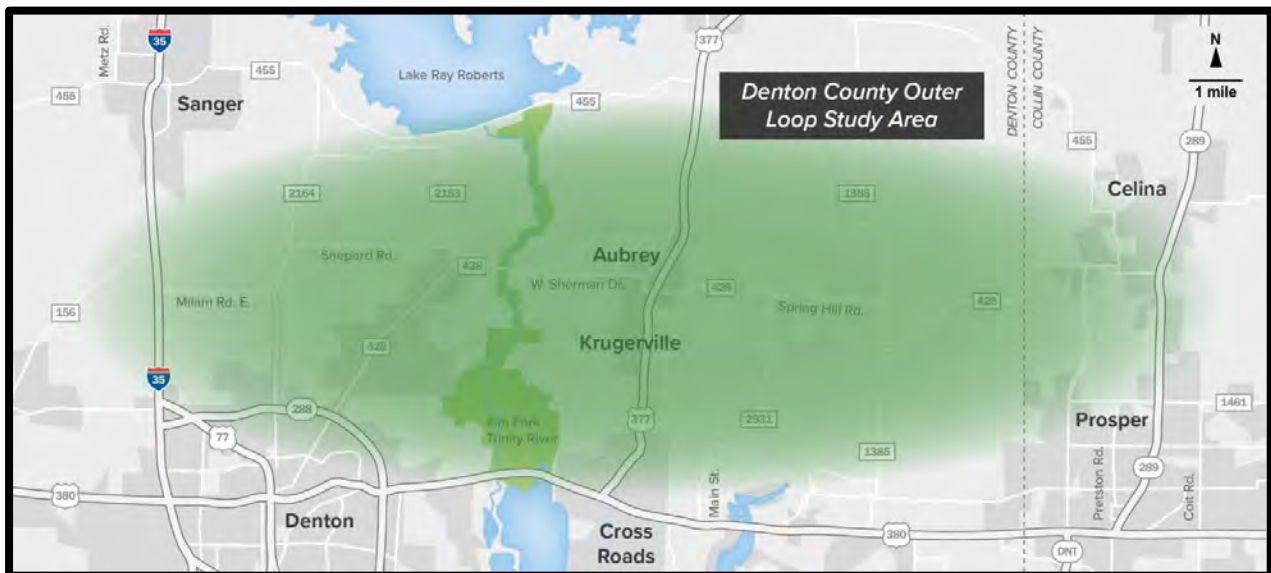


Current Activity:

- **PS&E:** Halff submitted final plan set to TxDOT on March 11, 2025. TxDOT requested minor revisions to plan set. Halff resubmitted 100% PS&E plan set on May 1, 2025.
- Halff submitted BNSF Exhibit A on September 24, 2024.
- **Utilities:** The status of utilities in conflict is listed below.
 - Utilities that are clear of construction: None.
 - Utilities that are currently relocating: AT&T, Atmos Distribution, CoServ Electric, and Oncor.
 - Utilities that are pending relocations: Altice, Atmos, Brightspeed, City of Denton Sewer, City of Krum Water/Sewer, Fiberlight, and Zayo.
 - Utilities that are critical path: City of Krum Water/Sewer; Atmos line resolution to avoid adjusting, and CoServ and Oncor poles need to be placed for telecoms.

Outer Loop

CSJ:	0918-46-341	Schematic Approval:	March 2026
Limits:	From I-35 to the DNT at the Denton County Line	Environmental Clearance:	September 2026
Length:	23 miles	ROW Acquisition Complete:	*
Description:	Construct a six-lane controlled access freeway with continuous frontage roads	Utility Relocations Complete:	*
Est. Construction Cost:	\$1,547,212,128	100% Plans:	*
Funding:	*	Ready to Let Date:	*
Firm & Key Contact:	LJA, Tony Kimmey	Let Date:	*
TxDOT Project Manager:	Liang Ding	Construction Start:	*



Current Activity:

- **Design:** LJA submitted the 30% schematic on March 12, 2025. TxDOT provided comments to TxDOT; LJA is reviewing and responding.
- LJA is working toward completion of 60% submittal.
- LJA continues coordination with NCTCOG, TxDOT, USACE, and other agencies.
- LJA continues identifying developments adjacent to proposed Outer Loop alignment.
- LJA is coordinating with survey to identify existing culvert locations and sizes.
- LJA is reviewing IAJR comments. Received 2050 traffic projections draft model from NCTCOG.
- **Utilities:** LJA continues evaluating transmission level utilities within study area and gathering information near refined alignments and coordinating with entities. LJA continues developing Level D map. LJA is coordinating and identifying areas to perform Level B SUE.
- **Environmental:** Evaluating easements and TxDOT property near USACE property. Reviewing additional constraints and areas of concern. Tracking right-of-entry responses. Ongoing field work in areas where right-of-entry has been obtained. LJA is reviewing and responding to comments received regarding various environmental technical reports.
- **Other:** Project website is available: www.DentonCountyOuterLoop.com.
- **Public Involvement:** Anticipate a public meeting to be held in September 2025.

Glossary of Acronyms


- AADT – Annual Average Daily Traffic
- AFA – Advanced Funding Agreement
- ARPA – Archeological Resources Protection Act
- CE – Categorical Exclusion (environmental clearance process for projects that do not involve significant environmental impacts)
- CLOMR – (FEMA’s) Conditional Letter of Map Revision
- Conformity – Federal requirement in nonattainment areas to conduct air quality analysis on projects, programs, and policies identified in transportation plans, transportation improvement programs, federally funded projects, or projects requiring federal approval
- CSJ – (TxDOT’s) Control Section Job Number
- DCC – Design Concept Conference
- EA – Environmental Assessment
- ED – Eminent Domain
- EIS – Environmental Impact Statement
- EPIC – Environmental Permits, Issues, and Commitments
- ESAL – Equivalent Single Axle Load (TxDOT design calculation)
- FONSI – Finding of No Significant Impact
- IAJR – Interstate Access Justification Request
- ICA – Interlocal Cooperative Agreement
- IFP – Initial Financial Plan
- Let – Official date of receipt and opening of bids
- MAPO – Meeting with Affected Property Owners
- MPO – Metropolitan Planning Organization
- MTP – Metropolitan Transportation Plan
- NCTCOG – North Central Texas Council of Governments
- NEPA – National Environmental Policy Act
- NOPC – Notice of Proposed Construction
- NTTA – North Texas Toll Authority
- PBLR – Preliminary Bridge Layout Review
- PS&E – Plans Specifications and Estimate
- PUA – Possession and Use Agreement
- ROW – Right-of-Way
- RTC – Regional Transportation Council
- RTL – Ready to Let (date project is clear for construction but lacks funding for actual let)
- RTR – Regional Toll Revenue (funds resulting from certain toll/managed lane projects in DFW region)
- RULIS – Right-of-Way, Utilities, Leasing, and Information System
- STBG – Surface Transportation Block Grant
- STIP – Statewide Transportation Improvement Program
- SUE – Subsurface Utility Engineering
- SW3P – Storm Water Pollution Prevention Plan
- TCP – Traffic Control Plan
- TIA – Time Impact Analysis
- TPP – Transportation Planning and Programming
- TPWD – Texas Parks & Wildlife Department
- TTC – Texas Transportation Commission
- TxDOT – Texas Department of Transportation
- UTP – Unified Transportation Program
- VE – Value Engineering

TxDOT Funding Categories

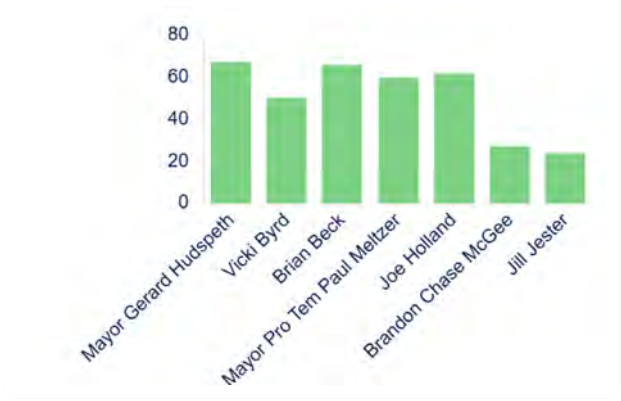
- CAT 1: Preventive Maintenance and Rehabilitation
- CAT 2: Metro and Urban Area Corridor Projects / NCTCOG
- CAT 3: Non-Traditionally Funded Transportation Projects
- CAT 4: Statewide Connectivity Corridor Projects
- CAT 5: Congestion Mitigation and Air Quality Improvement / NCTCOG
- CAT 6: Structures Replacement and Rehabilitation (Bridge)
- CAT 7: Metropolitan Mobility and Rehabilitation / NCTCOG
- CAT 8: Safety Projects
- CAT 9: Transportation Alternatives
- CAT 10: Supplemental Transportation Projects
- CAT 11: District Discretionary
- CAT 12: Strategic Priority

FY 24/25 Council Requests

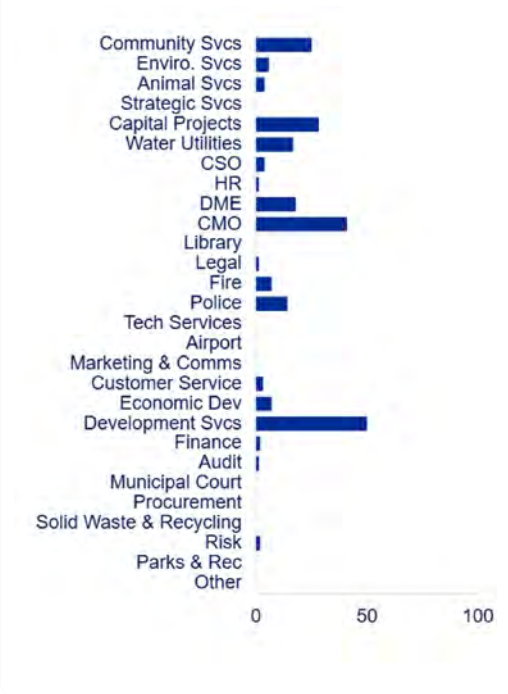
Number of Requests Per Quarter



Total Requests Made by Council Member



Requests by Department

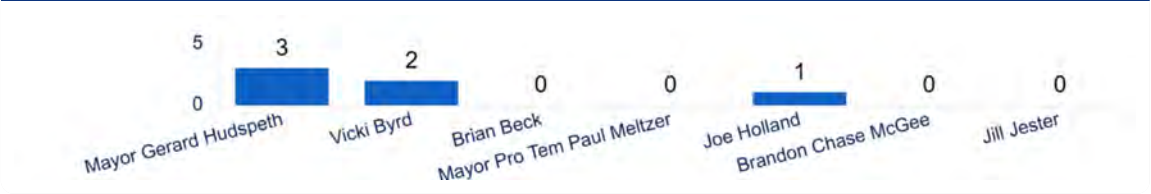


Please Note: the total number of requests per council member or department may not match, as several council members and/ or departments may be associated with a single request.

Council Requests

6

Number of Pending Requests by Council Member



Friday Report - Council Requests

	Summary of Request	Council Member Requestor	Date Received	Staff Assigned	Department	Comments	Status
1	Alley maintenance	Council Member Byrd Mayor Hudspeth	05/29/25	Antonio Puente	DME	Referred to staff.	●
2	Green space behind Target/Home Depot	Mayor Hudspeth	05/28/25	Gary Packan, Jesse Kent, Tony Salas	Community Services Police Parks	Referred to staff	●
3	Code Violation Request for Additional Time	Mayor Hudspeth	05/27/25	Jesse Kent	Community Services	Referred to staf.	●
4	Police Data Inquiry	Council Member Byrd	05/27/25	Jessica Robledo, Tony Salas	Police	Referred to staff.	●
5	Sidewalk repair Wellington Oaks	Council Member Holland	05/20/25	Jeremy Wilks, Scott McDonald	Development Services Public Works-Traffic	Staff inspected the site. Updated CM.	●



City of Denton Meeting Calendar

City Hall
215 E. McKinney St.
Denton, Texas 76201
www.cityofdenton.com

Criteria : Begin Date: 6/2/2025, End Date: 9/5/2025

Date	Time	Meeting Body	Meeting Location
<u>June 2025</u>			
6/2/2025	6:00 PM	Parks, Recreation and Beautification Board	Civic Center Community Room
6/3/2025	3:00 PM	City Council	Council Work Session Room & Council Chambers
6/5/2025	8:00 AM	Agenda Committee	Cancelled
6/5/2025	8:30 AM	Downtown Economic Development Committee	CANCELLED
6/9/2025	9:00 AM	Public Utilities Board	Council Work Session Room
6/9/2025	3:00 PM	Development Code Review Committee	Development Services Center
6/9/2025	5:30 PM	Board of Ethics	Council Work Session Room
6/9/2025	5:30 PM	Historic Landmark Commission	Development Service Center
6/9/2025	5:30 PM	Library Board	North Branch Library
6/11/2025	11:00 AM	Economic Development Partnership Board	Development Service Center
6/11/2025	12:30 PM	Tax Increment Reinvestment Zone Number Two Board	Development Service Center
6/11/2025	3:00 PM	Airport Advisory Board	Airport Terminal Meeting Room
6/11/2025	5:00 PM	Planning and Zoning Commission	Council Work Session Room & Council Chambers
6/12/2025	3:00 PM	Health & Building Standards Commission	Development Service Center
6/13/2025	12:00 PM	Community Services Advisory Committee	Development Service Center
6/13/2025	5:00 PM	City Council	Council Work Session Room & Council Chambers
6/17/2025	12:00 PM	City Council	Council Work Session Room & Council Chambers
6/17/2025	2:00 PM	City Council	Council Work Session Room & Council Chambers

Meeting Calendar continued...

Date	Time	Meeting Body	Meeting Location
6/23/2025	9:00 AM	Public Utilities Board	Council Work Session Room
6/23/2025	3:00 PM	Development Code Review Committee	Development Services Center
6/23/2025	5:30 PM	Zoning Board of Adjustment	Development Service Center
6/25/2025	10:00 AM	Mobility Committee	Council Work Session Room
6/25/2025	5:00 PM	Planning and Zoning Commission	Council Work Session Room & Council Chambers
6/25/2025	6:00 PM	Denton Police Department Chief of Police Advisory Board	Public Safety Training Center 719 E. Hickory Street Denton, Texas 76205
6/27/2025	9:00 AM	Community Partnership Committee	City Council Work Session Room
6/27/2025	1:00 PM	Sustainability Framework Advisory Committee	City Council Work Session Room

July 2025

7/3/2025	8:00 AM	Agenda Committee	Council Work Session Room
7/7/2025	6:00 PM	Parks, Recreation and Beautification Board	Civic Center Community Room
7/9/2025		Animal Shelter Advisory Committee	Animal Services Training Room
7/9/2025	10:00 AM	Animal Shelter Advisory Committee	Animal Services Training Room
7/10/2025		Health & Building Standards Commission	Development Service Center
7/11/2025		Zoning Board of Adjustment	Council Work Session Room
7/14/2025	9:00 AM	Public Utilities Board	Council Work Session Room
7/14/2025	3:00 PM	Development Code Review Committee	Development Services Center
7/14/2025	5:30 PM	Board of Ethics	Council Work Session Room
7/14/2025	5:30 PM	Historic Landmark Commission	Development Service Center
7/14/2025	5:30 PM	Library Board	South Branch Library
7/15/2025	2:00 PM	City Council	Council Work Session Room & Council Chambers
7/17/2025	3:00 PM	Committee on Persons with Disabilities	Development Service Center
7/22/2025	2:00 PM	City Council	Council Work Session Room & Council Chambers
7/23/2025	12:00 PM	Tax Increment Reinvestment Zone Number One Board	Development Service Center
7/23/2025	5:00 PM	Planning and Zoning Commission	Council Work Session Room & Council Chambers

Meeting Calendar continued...

Date	Time	Meeting Body	Meeting Location
7/25/2025	9:00 AM	Community Partnership Committee	City Council Work Session Room
7/25/2025	1:00 PM	Sustainability Framework Advisory Committee	City Council Work Session Room
7/28/2025	9:00 AM	Public Utilities Board	Council Work Session Room
7/28/2025	5:30 PM	Zoning Board of Adjustment	Development Service Center
7/30/2025	10:00 AM	Mobility Committee	Council Work Session Room

August 2025

8/4/2025	6:00 PM	Parks, Recreation and Beautification Board	Civic Center Community Room
8/5/2025	2:00 PM	City Council	Council Work Session Room & Council Chambers
8/7/2025	8:00 AM	Agenda Committee	Council Work Session Room
8/7/2025	8:30 AM	Downtown Economic Development Committee	Development Service Center
8/7/2025	4:00 PM	Public Art Committee	Civic Center Community Room
8/8/2025	12:00 PM	Community Services Advisory Committee	Development Service Center
8/9/2025	8:00 AM	City Council	Council Work Session Room & Council Chambers
8/11/2025	9:00 AM	Public Utilities Board	Council Work Session Room
8/11/2025	3:00 PM	Development Code Review Committee	Development Services Center
8/11/2025	5:30 PM	Board of Ethics	Council Work Session Room
8/11/2025	5:30 PM	Historic Landmark Commission	Development Service Center
8/11/2025	5:30 PM	Library Board	Emily Fowler Central Library
8/13/2025	11:00 AM	Economic Development Partnership Board	Development Service Center
8/13/2025	3:00 PM	Airport Advisory Board	Airport Terminal Meeting Room
8/13/2025	5:00 PM	Planning and Zoning Commission	Council Work Session Room & Council Chambers
8/14/2025	3:00 PM	Health & Building Standards Commission	Development Service Center
8/19/2025	2:00 PM	City Council	Council Work Session Room & Council Chambers
8/22/2025	9:00 AM	Community Partnership Committee	City Council Work Session Room
8/25/2025	9:00 AM	Public Utilities Board	Council Work Session Room

Meeting Calendar continued...

Date	Time	Meeting Body	Meeting Location
8/25/2025	3:00 PM	Development Code Review Committee	Development Services Center
8/25/2025	5:30 PM	Zoning Board of Adjustment	Development Service Center
8/27/2025	10:00 AM	Mobility Committee	Council Work Session Room
8/27/2025	5:00 PM	Planning and Zoning Commission	Council Work Session Room & Council Chambers

September 2025

9/4/2025	8:00 AM	Agenda Committee	Council Work Session Room
9/5/2025	1:00 PM	Bond Oversight Committee	Development Service Center

Tentative Work Session Topics and Meeting Information
Updated: May 30, 2025

Meeting Date	Item	Legistar ID	Departments Involved	Type	Estimated Time
June 3 Work Session (@3:00 p.m.) Regular Called Meeting (@6:30 p.m.)	A. Denton Renewable Resource Plan	24-1910	Denton Municipal Electric	City Business	1:00
	B. Special Events Fee Update	25-766	Finance	City Business	1:00
	D. Two Minute Pitch:	25-027	City Manager's Office	Council Request	0:30
	Closed Meeting Item(s):		Legal (if any)	City Business	0:30
	Other Major Items for Meeting:				
					3:00
June 17 Special Called Meeting - Canvassing of Runoff (@12:00 p.m.) Reception (@12:30 p.m.)	Closed Meeting Item(s):		Legal (if any)	City Business	0:30
	Other Major Items for Meeting:				
					0:30
June 17 Work Session (@2:00 p.m.) Regular Called Meeting (@6:30 p.m.)	A. Budget Update - Current Year, and Fiscal Year 2025-2026 Forecast	24-2616	Finance	City Business	1:00
	B. Climate Action Plan Update	25-421	Environmental Services	City Business	0:45
	C. Legislative Session Recap	25-1043	City Manager's Office	City Business	0:30
	D. City Council Committee Assignments	25-1026	City Secretary's Office	City Business	0:45
	E. Two Minute Pitch:	25-028	City Manager's Office	Council Request	0:30
	Closed Meeting Item(s):		Legal (if any)	City Business	0:30
Other Major Items for Meeting:					Total Est. Time:
					4:00
July 15 Work Session (@2:00 p.m.) Regular Called Meeting (@6:30 p.m.)	A. Audit of Public Works Maintenance	25-338	Internal Audit	City Business	0:30
	B. Audit of Parks Management and Planning	25-340	Internal Audit	City Business	0:30
	C. Capital Improvement Program Fiscal Year 2025-2026	24-2617	Finance	City Business	1:00
	D. Countywide Vote Centers	TBD	City Secretary's Office	Council Request	0:30
	E. Two Minute Pitch:	25-029	City Manager's Office	Council Request	0:30
	Closed Meeting Item(s):		Legal (if any)	City Business	0:30
Other Major Items for Meeting:					Total Est. Time:
					3:30
July 22 Work Session (@2:00 p.m.) Special Called Meeting (Upon Conclusion of the Work Session)	A. Utility Budgets and Rates Fiscal Year 2025-2026	24-2618	Finance	City Business	1:00
	B. Water Master Plan	25-363	Water	City Business	0:45
	C. Fair Chance Hiring Ordinance	TBD	City Manager's Office	Council Request	1:00
	D. EV and Solar Ready Building Code	TBD	Development Services	Council Request	0:30
	E. Two Minute Pitch:	25-030	City Manager's Office	Council Request	0:30
	Closed Meeting Item(s):		Legal (if any)	City Business	0:30
Other Major Items for Meeting:					Total Est. Time:
					4:15
August 5 Work Session (@2:00 p.m.) Regular Called Meeting (6:30 p.m.)	A. East Hickory Street Parking	TBD	City Manager's Office	Council Request	0:30
	B. Two Minute Pitch:	25-031	City Manager's Office	Council Request	0:30
	Closed Meeting Item(s): Council Appointed Position Performance Reviews: City Manager and City Attorney		Legal (if any)	City Business	0:30
	Other Major Items for Meeting:				
					1:30
August 9 Saturday Budget Workshop (8:00 a.m.)	A. 2025-26 City Manager's Proposed Budget, Capital Improvement Program, and Five-Year Financial Forecast.	24-2619	Finance	City Business	4:00
	Closed Meeting Item(s):		Legal (if any)	City Business	0:30
	Other Major Items for Meeting:				
					4:30
August 19 Work Session (@2:00 p.m.) Regular Called Meeting (6:30 p.m.)	A. Fiscal Year 2025-26 City Manager's Proposed Budget, Capital Improvement Program, and Five-Year Financial Forecast	24-2620	Finance	City Business	1:00
	B. Animal Services Audit Follow Up	TBA	Internal Audit	City Business	0:30
	C. Two Minute Pitch:	25-032	City Manager's Office	Council Request	0:30
	Closed Meeting Item(s): Council Appointed Position Performance Reviews: City Auditor and Municipal Judge		Legal (if any)	City Business	0:30
	Other Major Items for Meeting:				
					2:30
September 9 Work Session (@2:00 p.m.) Special Called Meeting (Upon conclusion of the Work Session)	A. Inclement Weather Policy	TBD	City Manager's Office	City Business	1:00
	B. Budget Update	TBD	Finance	City Business	1:00
	C. Two Minute Pitch:	25-033	City Manager's Office	Council Request	0:30
	Closed Meeting Item(s):		Legal (if any)	City Business	0:30
Other Major Items for Meeting:					Total Est. Time:
					3:00
September 16 Work Session (@2:00 p.m.) Regular Called Meeting (@6:30 p.m.)	A. Budget Update	TBD	Finance	City Business	1:00
	B. Two Minute Pitch:	25-034	City Manager's Office	Council Request	0:30
	Closed Meeting Item(s):		Legal (if any)	City Business	0:30
Other Major Items for Meeting:					Total Est. Time:
					2:00
September 30 Work Session (@2:00 p.m.) Special Called Meeting (Upon conclusion of the Work Session)	A. Two Minute Pitch:	25-035	City Manager's Office	Council Request	0:30
	Closed Meeting Item(s):		Legal (if any)	City Business	0:30
	Other Major Items for Meeting:				
					1:00
Council Priorities and Significant Work Plan Items to be Scheduled					
	Item	Date Approved	Department	Next Step	Requestor
Approved Council Pitches to be Scheduled	Board of Ethics develop guidance for interactions with external partners	6/18/2024	Internal Audit	Work Session	CM Beck
	Rooftop and wall gardens and solar panels on City buildings	12/3/2024	Facilities Management	Agenda Committee	CM Beck

*This is for planning purposes only. Dates are subject to change.

1 Street Closure Report: Upcoming Closures

SCR June 2nd - 8th

Street/ Intersection	From	To	Closure Start Date	Closure End Date	Description	Department	Department Contact	Closure Type
1 Bonnie Brae St S	Willowood St	Parvin St	06/09/25	10/10/25	Installation of drainage infrastructure, embankment work in advance of street widening. (Access to Natl Wholesale & residents only)	Engineering	Robin Davis	Full Closure
2 La Mirada (1500)	Manten Blvd	Zilda Way	06/09/25	07/04/25	Concrete Panel Repair	Streets	Roy San Miguel	Lane Closure
3 Ponder St	Oak St	Panhandle St	06/19/25	04/27/26	Utility installations and pavement replacement	Engineering	Megan Davidson	Full Closure

2 Street Closure Report: Current Closures

Street/ Intersection	From	To	Closure Start Date	Closure End Date	Description	Department	Department Contact	Closure Type
1 Aileen St	Panhandle St	Broadway St	09/27/24	06/30/25	Utility installations and pavement replacement.	Engineering	Scott Fettig	Full Closure
2 Alice St	Sunset St	University Dr (US 380)	05/27/25	06/06/25	Utility installations and pavement replacement.	Engineering	Scott Fettig	Rolling Closure
3 Alice St	Panhandle St	Crescent St	05/02/25	12/05/25	Utility installations and pavement replacement.	Engineering	Megan Davidson	Full Closure
4 Ave A	Collins St	Eagle Dr	10/08/24	06/30/25	Utility installations and pavement replacement.	Engineering	Scott Fettig	Full Closure
5 Ave A	Eagle Dr	Highland St	02/03/25	07/01/25	Utility installations and pavement replacement.	Engineering	Scott Fettig	Rolling Closure
6 Ave B	Fannin St	Margie St	11/22/24	06/30/25	Pavement replacement	Engineering	Scott Fettig	Full Closure
7 Ave D	Chestnut St	Mulberry St	05/12/25	08/15/25	Utility installations and pavement replacement.	Engineering	Megan Davidson	Full Closure
8 Ave G	Prairie St	Lousie St	03/13/25	06/27/25	Utility installations and pavement replacement	Engineering	Megan Davidson	Full Closure
9 Bell Ave	University Dr (Hwy 380)	Texas St	05/12/25	06/09/25	Waterline tap and new installation	Almos Drainage Engineering Private Development Public Works Inspections Streets Traffic TXDoT Water Wastewater	Christopher Yanez	Full Closure
10 Bell Ave N (1000)	Chappel Dr	Texas St	05/12/25	06/09/25	Waterline tap and new installation	Water	Christopher Yanez	Full Closure
11 Bernard St	Lindsey St	Fannin St	08/26/24	06/20/25	Utility installations and pavement replacement.	Engineering	Scott Fettig	Rolling Closure
12 Bonnie Brae St	Airport Rd (FM 1515)	Walt Parker Dr (Main Stadium Dr)	01/06/25	06/30/25	Utility installations and pavement replacement.	Engineering	Scott Fettig	Full Closure
13 Cactus Cir	Yucca Dr	(End of street) Cul de sac	04/28/25	09/02/25	Utilities and Pavement replacement	Engineering	Dante Hale	Full Closure
14 Camelot St	Hercules Ln	Stuart Rd	04/28/25	07/01/25	Utilities and Pavement replacement	Engineering	Dante Hale	Rolling Closure
15 Chestnut St	Ave C	Ave D	05/12/25	08/15/25	Utility installations and pavement replacement.	Engineering	Megan Davidson	Full Closure
16 Clover Ln	Robinwood Ln	Glenwood Ln	11/12/24	07/12/25	Full Road Reconstruction	Engineering	Sheldon Gatewood	Full Closure
17 Collins St	Ave A	Bernard St	08/26/24	06/20/25	Utility installations and pavement replacement.	Engineering	Scott Fettig	Full Closure
18 Congress St	Ponder St	Coit St	02/03/25	07/01/25	Utility installations and pavement replacement.	Engineering	Scott Fettig	Full Closure
19 Congress St	Ponder St	Carroll Blvd	03/31/25	07/04/25	Utility construction	Engineering	Megan Davidson	Rolling Closure
20 Cornell Ln	University Dr W	Amherst Dr	06/02/25	06/20/25	Water Taps	Public Works Inspections	Alexander Cervantes	Lane Closure
21 Crescent St	Carroll Blvd	Bolivar St	01/24/25	07/01/25	Utility installations and pavement replacement.	Engineering	Scott Fettig	Full Closure
22 Crescent St	Aileen St	Malone St	05/21/25	07/21/25	Utility installations and pavement replacement.	Engineering	Megan Davidson	Full Closure
23 Denton St	Hickory St	Congress St	06/02/25	11/05/25	Utility installations and pavement replacement	Engineering	Megan Davidson	Full Closure
24 Eagle Dr	Ave C	Ave A	03/17/25	06/13/25	Using it or an entrance due to elevation changes in the jobsite it is the only way to get into the site	Public Works Inspections	Collin Cole	Lane Closure
25 Egan St	Carroll Blvd	Bolivar St	05/07/25	09/10/25	Utility installations and pavement replacement.	Engineering	Megan Davidson	Full Closure
26 Emery St	Alice St	Dead End (West of Fulton)	02/03/25	07/01/25	Utility installations and pavement replacement.	Engineering	Scott Fettig	Full Closure
27 Fry St	Oak St	Hickory St	04/28/25	06/06/25	Mastec relocating gas lines	Public Works Inspections	Stephany Trammell	Rolling Closure
28 Fulton St	Cordell St	Emery St	02/03/25	07/01/25	Utility installations and pavement replacement.	Engineering	Scott Fettig	Full Closure
29 Hickory Creek Rd	Riverpass Dr	Country Club Rd (FM 1830)	03/13/23	12/31/26	Bridge Installation	Engineering	Tracy Beck	Full Closure
30 Hilltop Rd	at Country Club Road (FM 1830)		05/27/25	09/30/25	Hilltop Road at Country Club Road will be reconstructed (new drainage, road, etc.) and new northbound right turn lane will be added to Country Club Road	Engineering	Tracy Beck	Full Closure
31 Hobson Ln	Forrestridge Dr	Country Club Rd	05/08/25	06/06/25	Utility work and turn lane construction on Hobson	Public Works Inspections	Gavin Petner	Full Closure

	Street/ Intersection	From	To	Closure Start Date	Closure End Date	Description	Department	Department Contact	Closure Type
32	Huisache St	Aspen Dr	Yucca Dr	04/09/25	08/08/25	Utilities and Pavement replacement	Engineering	Dante Hale	Rolling Closure
33	Jim Christal Rd	Masch Branch Rd	@ Intersection	03/07/25	06/06/25	Adding 2 Lanes E/W on Jim Christal: Adding a turn Lane on Masch Branch	Public Works Inspections	Kirk Winter	Lane Closure
34	Juno Ln	Atlas Dr	Stuart Dr	04/09/25	08/08/25	Utility installations and pavement replacement.	Engineering	Scott Fettig	Rolling Closure
35	Margie St	Ave A	Ave B	11/01/24	06/20/25	Utility installations and pavement replacement.	Engineering	Scott Fettig	Full Closure
36	Mistywood Ln	Robinwood Ln	Glenwood Ln	04/28/25	07/12/25	Voids underground	Other	Sheldon Gatewood	Full Closure
37	Morse St	Loop 288	Mayhill Rd	12/02/24	06/27/25	Water Line Replacement and Road Reconstruction	Public Works Inspections Streets Water	Kristine Stewart	Lane Closure
38	Mounts Ave	Congress St W	Haynes St	03/21/25	06/27/25	Utility installations and pavement replacement	Engineering	Megan Davidson	Full Closure
39	Mulberry St	Elm St	Carroll Blvd	03/17/25	06/13/25	Water/Wastewater connections	Public Works Inspections	Stephany Trammell	Full Closure
40	Mulberry St	Welch St	Bernard St	11/29/24	06/30/25	Utility installations and pavement replacement.	Engineering	Scott Fettig	Full Closure
41	Normal St	Oak St	Scripture St	05/08/25	09/05/25	Utility installations and pavement replacement.	Engineering	Megan Davidson	
42	Northridge St	Hinkle Dr	Bolivar St	04/16/25	04/20/26	Utilities and Pavement replacement	Engineering	Dante Hale	Rolling Closure
43	Oak St	Carroll Blvd	Fry St	04/21/25	06/13/25	Mastec relocating gas lines	Public Works Inspections	Stephany Trammell	Rolling Closure
44	Oak St	Welch St	Ave C	04/28/25	07/11/25	Mastec relocating gas lines	Public Works Inspections	Stephany Trammell	Rolling Closure
45	Oak St E (109)	Austin St	at Intersection	05/19/25	07/04/25	ADA / Sidewalk Work at Intersection	Streets	Roy San Miguel	Lane Closure
46	Ocean Dr	Atlantic Dr	Nautical Ln	04/14/25	06/18/25	Sanitary Sewer install	Private Development	Gavin Petner	Full Closure
47	Parvin St	@ Bonnie Brae St		06/04/25	06/06/25	Installation of storm drain infrastructure crossing Parvin - (No access to Bonnie Brae from Parvin)	Engineering	Robin Davis	Full Closure
48	Pershing Dr	Atlas Dr	Stuart Rd	05/08/25	12/15/25	Utilities and Pavement replacement	Engineering	Dante Hale	Full Closure
49	Ponder Ave	Oak St W	Broadway St	06/02/25	12/31/25	Utility installations and pavement replacement.	Engineering	Scott Fettig	Rolling Closure
50	Prairie St	Welch St	Bernard St	03/13/25	06/27/25	Utility installations	Engineering	Megan Davidson	Full Closure
51	Precision Dr	Airport Rd	UNT Library Annex	04/01/25	07/31/25	Reconstruction	Engineering Other	Gio Pineiro	Full Closure
52	Redstone Rd	Hercules Ln	Neptune Dr	05/05/25	06/12/25	Utilities and Pavement replacement	Engineering	Dante Hale	Full Closure
53	Riney Rd	Bonnie Brae St	Hardaway Rd	03/08/25	08/01/25	Contractor to install 12-inch waterline to provide water to the new DISD elementary school	Engineering	Jesus Perez	Full Closure
54	Robinwood Ln	Live Oak	Kayewood Dr	01/27/25	06/30/25	Road reconstruction (Milling and C/G Removal, Stabilization)	Engineering	Sheldon Gatewood	Full Closure
55	Robinwood Ln	Emerson Ln	Live Oak St	11/12/24	07/12/25	Full Road Reconstruction	Engineering	Sheldon Gatewood	Full Closure
56	Scripture St	Jagoe St	Ponder St	03/04/25	10/17/25	Utility installations and pavement replacement.	Engineering	Scott Fettig	Full Closure
57	Selene Dr	Neptune Dr	Stuart Rd	06/04/25	11/28/25		Engineering	Scott Fettig	Full Closure
58	Sunset St	University Dr W	Anna St	01/20/25	06/30/25	Utility installations and pavement replacement.	Engineering	Scott Fettig	Full Closure
59	Tawakoni Dr (5908)	Amistad Ln	at Intersection	05/19/25	06/27/25	ADA Ramp Repair	Streets	Roy San Miguel	Lane Closure
60	Trinity Rd	McKinney St	Blagg Rd	05/05/25	06/06/25	Utilities and Pavement replacement	Engineering	Dante Hale	Full Closure
61	Unicorn Lake Blvd	State School Rd	Wind River Ln	03/25/25	06/30/25	Sanitary sewer work	Private Development	Gavin Petner	Lane Closure
62	Union Cir (in entirety)	Chestnut St	Prairie St	05/12/25	10/01/25	Utility installations and pavement replacement.	Engineering	Megan Davidson	Full Closure
63	Welch St	Eagle Dr	Hickory St	06/03/24	06/30/25	Utility installations and pavement replacement.	Engineering	Scott Fettig	Full Closure
64	Welch St	Chestnut St	Mulberry St	02/03/25	07/01/25	Utility installations and pavement replacement.	Engineering	Scott Fettig	Full Closure
65	Welch St	Eagle Dr	Highland St	03/13/25	07/04/25	Utility installations and pavement replacement	Engineering	Megan Davidson	Full Closure
66	Welch St	Highland St	Hickory St	08/26/24	07/31/25	Utility installations and pavement replacement.	Engineering	Scott Fettig	Rolling Closure

	Street/ Intersection	From	To	Closure Start Date	Closure End Date	Description	Department	Department Contact	Closure Type
67	Westway St	Anna St	Bolivar St	01/24/25	06/30/25	Utility installations and pavement replacement.	Engineering	Scott Fetting	Full Closure
68	Willowood St	Westwood Dr	Leslie St	03/10/25	06/18/25	Sanitary sewer, water and storm sewer install	Private Development	Gavin Petner	Lane Closure

3 Street Closure Report: Completed Closures

Street/ Intersection	From	To	Closure Start Date	Closure End Date	Description	Department	Department Contact	Closure Type
1 Audra Ln	Stockton St	Mockingbird Ln	07/29/24	05/09/25	Connection new storm drainage to existing City of Denton drainage.	Private Development	Zabdiel Mota	Lane Closure
2 Austin St N (208)	Pecan St W	@ Intersection	03/31/25	05/09/25	ADA / Sidewalk Repair	Streets	Roy San Miguel	Lane Closure
3 Ave C	Eagle Dr	Highland St	08/26/24	04/30/25	Pavement replacement.	Engineering	Scott Fettig	Full Closure
4 Clear River Ln	Montecito Dr	Sweet Cloud Way	04/07/25	05/23/25	Concrete Panel Repair	Streets	Roy San Miguel	Lane Closure
5 Eastpark Blvd	Linden Dr	Crescent St	04/28/25	05/26/25	Jobsite needs to be able to access the buildings with cranes but cant do that from inside jobsite	Public Works Inspections	Collin Cole	Full Closure
6 Ector St	Emery St	University Dr	04/28/25	05/26/25	Sanitary Sewer Being installed in the Northbound lane	Public Works Inspections	Collin Cole	Lane Closure
7 Hillcrest St	Panhandle St	Crescent St	12/27/23	04/30/25	Utility installations and pavement replacement.	Engineering	Scott Fettig	Full Closure
8 Johnson St	Collins St	Smith St	04/14/25	05/09/25	Sewer connection	Public Works Inspections	Stephany Trammell	Lane Closure
9 Nautical Ln	Hickory Creek Rd	Ocean Dr	04/28/25	05/27/25	Water and Storm line tie ins	Private Development	Gavin Petner	Lane Closure
10 Panhandle St	Ector St	Aileen St	09/27/24	05/30/25	Utility installations and pavement replacement.	Engineering	Scott Fettig	Full Closure
11 Ryan Rd	Creekside Dr	Granada Trl	05/19/25	05/23/25	Sanitary Sewer improvement	Public Works Inspections Wastewater	John Cantu	Full Closure
12 Saddle Back Dr	Quarter Horse Way	Highpoint Dr	04/28/25	05/15/25	Sidewalk and Panel Repairs	Streets	Roy San Miguel	Lane Closure
13 Welch St	Oak St	Hickory St	04/21/25	05/16/25	Mastec relocating gas lines	Public Works Inspections	Stephany Trammell	Full Closure